Wind turbine capacity chart

Powered by Upsun (formerly Platform.sh)

Overview

Wind power capacity in the Net Zero Scenario, 2015-2030 - Chart and data by the International Energy Agency. Cumulative installed wind energy capacity including both onshore and offshore wind sources, measured in gigawatts (GW). This includes onshore and offshore. The Global Wind Power Tracker (GWPT) is a worldwide dataset of utility-scale, on and offshore wind facilities. The comprehensive (and colorful) collection of wind. • Total capacity exceeds 1'174 Gigawatt, • 121 Gigawatt added in 2024, slightly less than the last year • Dramatic 18% decline outside China • Annual growth rate falls from 13,0% to 11,5% • China installs 87 Gigawatt, 72% of new global capacity • Brazil becomes second largest market and joins top 5. This data-file maps capacity factors of wind power generation. For example, if a 10MW wind turbine ran flat out for 24-hours per day, for 365-days per year, then it would generate 87. 6 GWH. NZE= Net Zero Emissions Scenario by 2050. Capacity in 2024 refers to the IEA main case forecast from the Renewable 2024 (https://www.

Wind turbine capacity chart

[Wind power capacity in the Net Zero Scenario, 2015-2030]

Wind power capacity in the Net Zero Scenario, 2015-2030 - Chart and data by the International Energy Agency.

Global Statistics

The countries with the largest market volume for new wind turbines were in 2024: China (86,7 GW), Brazil (5,4 GW), United States (4,2 GW), India (3,4 GW), Australia (3,3 GW), Germany ...



[Wind Turbines Provide 8% of U.S. Generating Capacity, More than ...]

The U.S. Energy Information Administration reported that wind generators accounted for 8% of the operating electric generating capacity in the United States in 2016, more than any other renewable ...

The Wind Power

The Wind Power tabulates data from a variety of players in the worldwide industry -- wind farm developers, operators and owners, turbine manufacturers, to name only a few -- into useable figures ...

Wind Energy Factsheet

Texas leads in installed wind capacity (41 GW), followed by Iowa (13 GW) and Oklahoma (12.6 GW). 7 Texas (1,323 MW) and Illinois (928 MW) installed the ...

Education A Key Part of Unlocking Wind Energy Future

"We took the wind turbine capacity that's predicted to be installed in Illinois over a five year period from 2011 to 2015 and we said, 'what if all the parts were to be made here in Illinois?'



Global Wind Power Tracker

The Global Wind Power Tracker (GWPT) is a worldwide dataset of utility-scale, on and offshore wind facilities. It includes wind farm phases with capacities of 10 megawatts (MW) or more.

U.S. Wind Turbine Database

The United States Wind Turbine Database (USWTDB) provides the locations of land-based and offshore wind turbines in the United States, corresponding wind project information, and turbine technical ...

U.S. Potential Wind Capacity Cumulative Area vs. Gross Capacity Factor

This chart shows the potential wind capacity above a given gross capacity factor at various heights as another way to express how new technologies affect the potential developable land area.

Wind turbine capacity factors: by country, by facility?

Wind turbine capacity factors are tabulated in this data-file. In the first tab, we plot the average capacity factor across major countries, using ...

WINDExchange: Wind Energy Policies and Incentives

Federal, state, and local regulations govern many aspects of wind energy development. The nature of the project and its location will largely drive the levels of regulation required. Check the DSIRE ...

Potential Wind Capacity at 140-m Hub Height for Pennsylvania

More detailed site and wind speed data, as well as coordination with relevant authorities, are needed to thoroughly evaluate appropriate wind energy development at any given location.



Size specifications of common industrial wind turbines

For example the GE 1.5s does not generate 1.5 MW of power until the wind is blowing steadily at 27 mph or more. As the wind falls below that, power production falls exponentially.

U.S. Installed and Potential Wind Power Capacity and Generation

Wind Energy Technologies Office » WINDExchange » Guides, Maps, & Tools » Maps & Data

Maps and Data , Department of Energy

Find maps and charts showing wind energy data and trends.

Alaska 30-Meter Residential-Scale Wind Resource Map

This map shows the predicted mean annual wind speeds at a 30-m height, presented at a spatial resolution of 2 kilometers that is interpolated to a finer scale.

Contact Us

For catalog requests, pricing, or partnerships, please visit: https://motocykle3city.pl